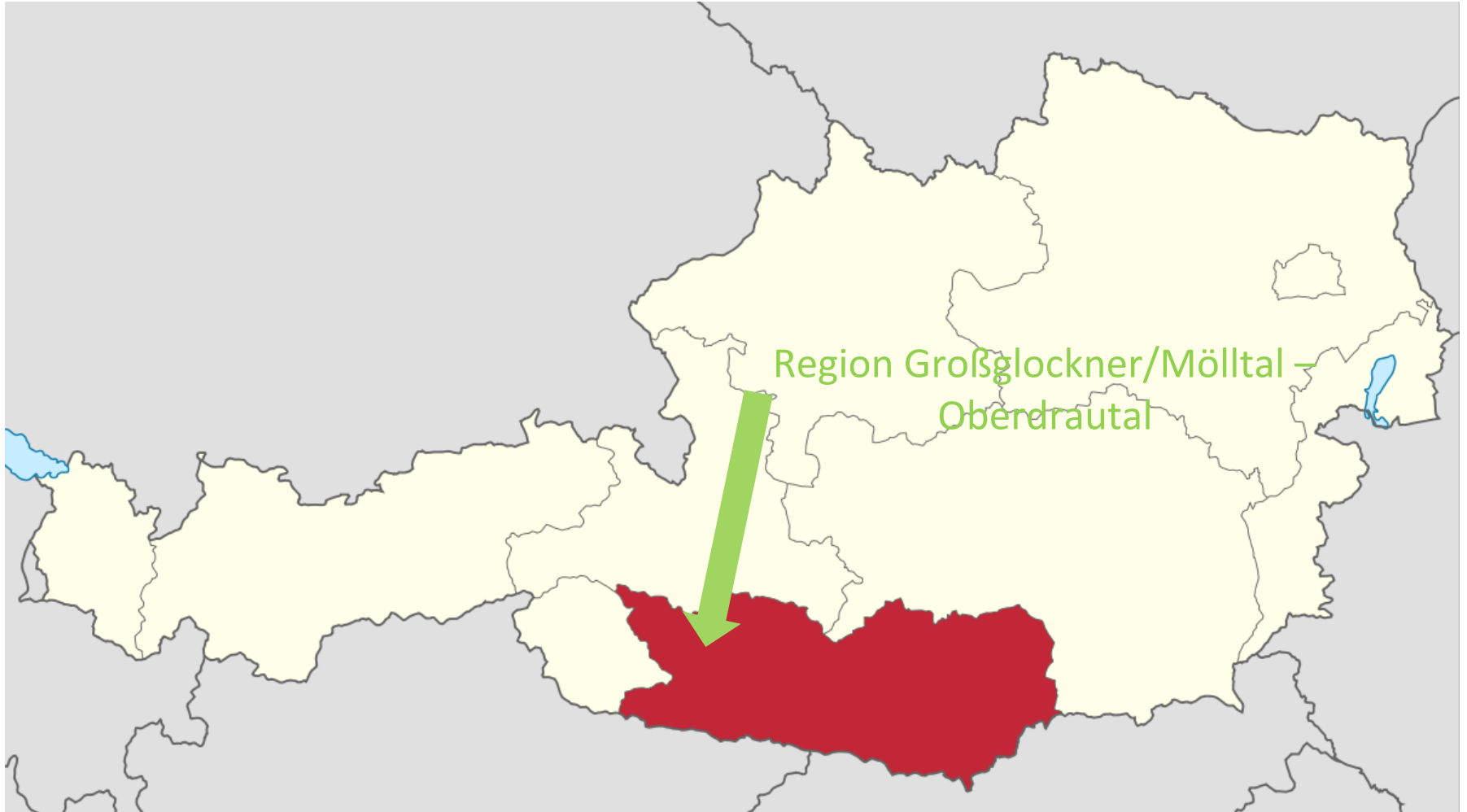


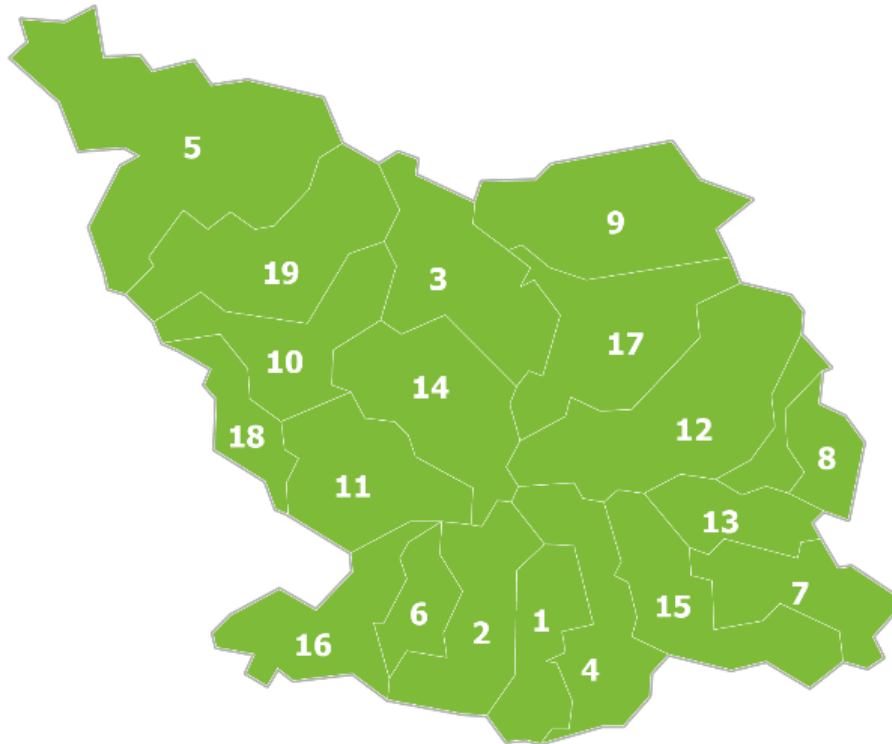
Welcome

Region Großglockner/Mölltal- Oberdrautal

Region Großglockner/Mölltal – Oberdrautal



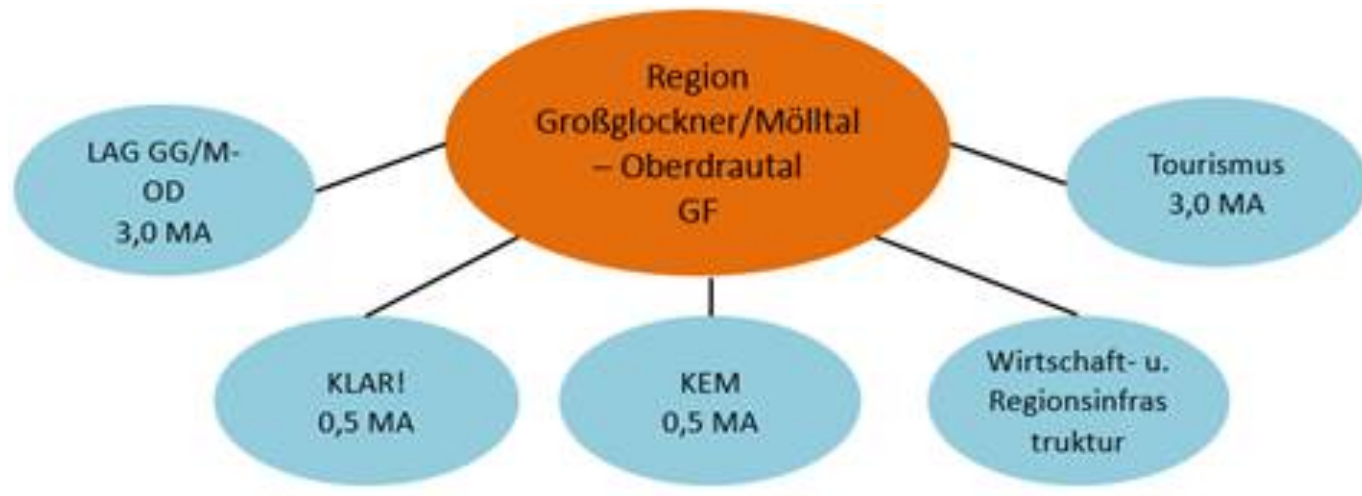
Region Großglockner/Mölltal – Oberdrautal



1. Berg in Drautal
2. Dellach im Drautal
3. Flattach
4. Greifenburg
5. Heiligenblut
6. Irschen
7. Kleblach-Lind
8. Lurnfeld
9. Mallnitz
10. Mörttschach
11. Rangersdorf
12. Reißbeck
13. Sachsenburg
14. Stall
15. Steinfeld
16. Oberdrauburg
17. Obervellach
18. Winklern
19. Großkirchheim

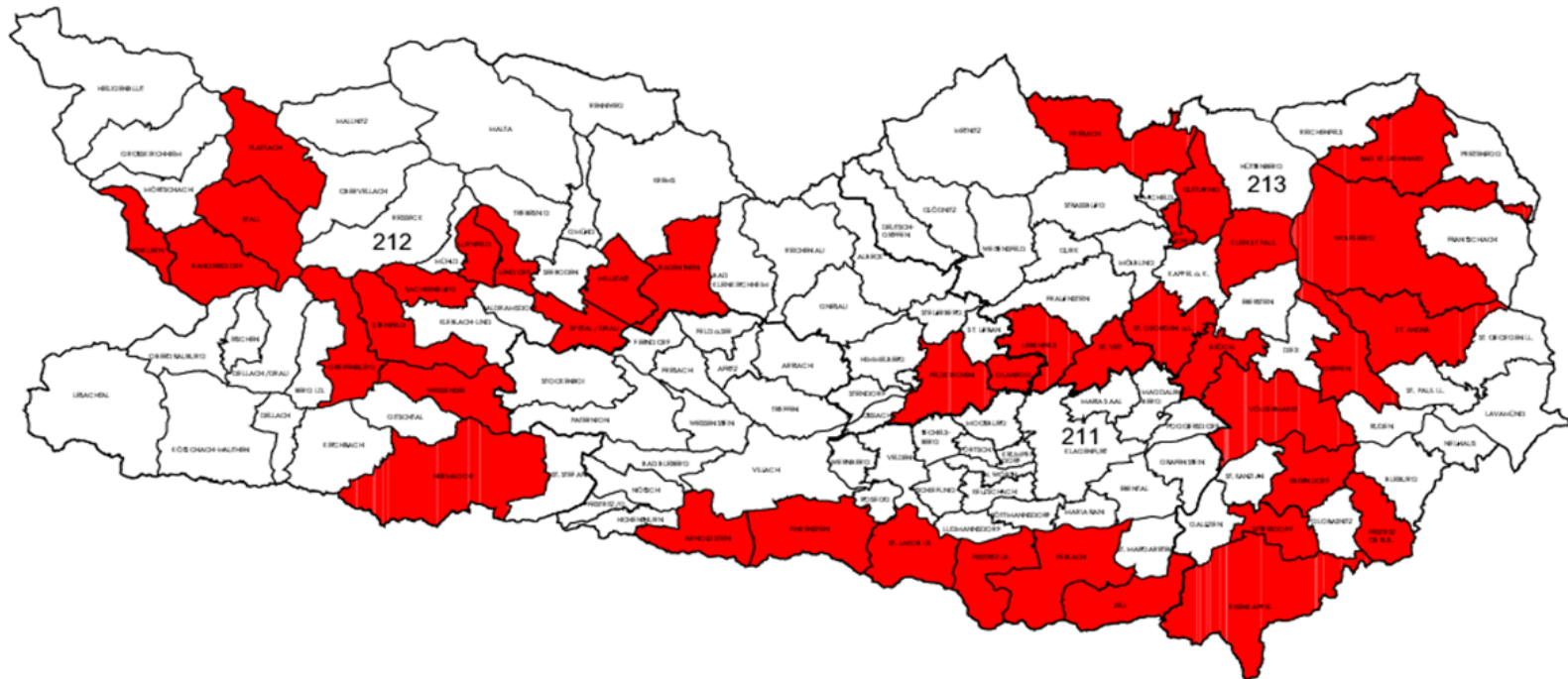
- 19 local communities
- 29.000 inhabitants
- 1.600 km² surface
- 1 Mio. tourism overnight stays per year
- 10.000 available beds
- home of the highest mountain in Austria, 3.798 m

Region Großglockner/Mölltal – Oberdrautal



- 4-5 employess
- EU - projects
- region projects
- local community projects
- tourism projects
- infrastructure projects
- commercial projects

national regional development areas in Carinthia 2007 - 2013



Programmperiode 2007 - 2013 gemäß Art. 87 Abs.3(c) EU-Vertrag

NUTS III- Einheiten
 Gemeindegrenze

211 Kennziffer NUTS III

Variante : 11. September 2006

Impressum:

Quelle: KWF
 Stand: September 2006
 Kartenerstellung:
 Amt der Kärntner Landesregierung
 Abteilung 20 - Landesplanung

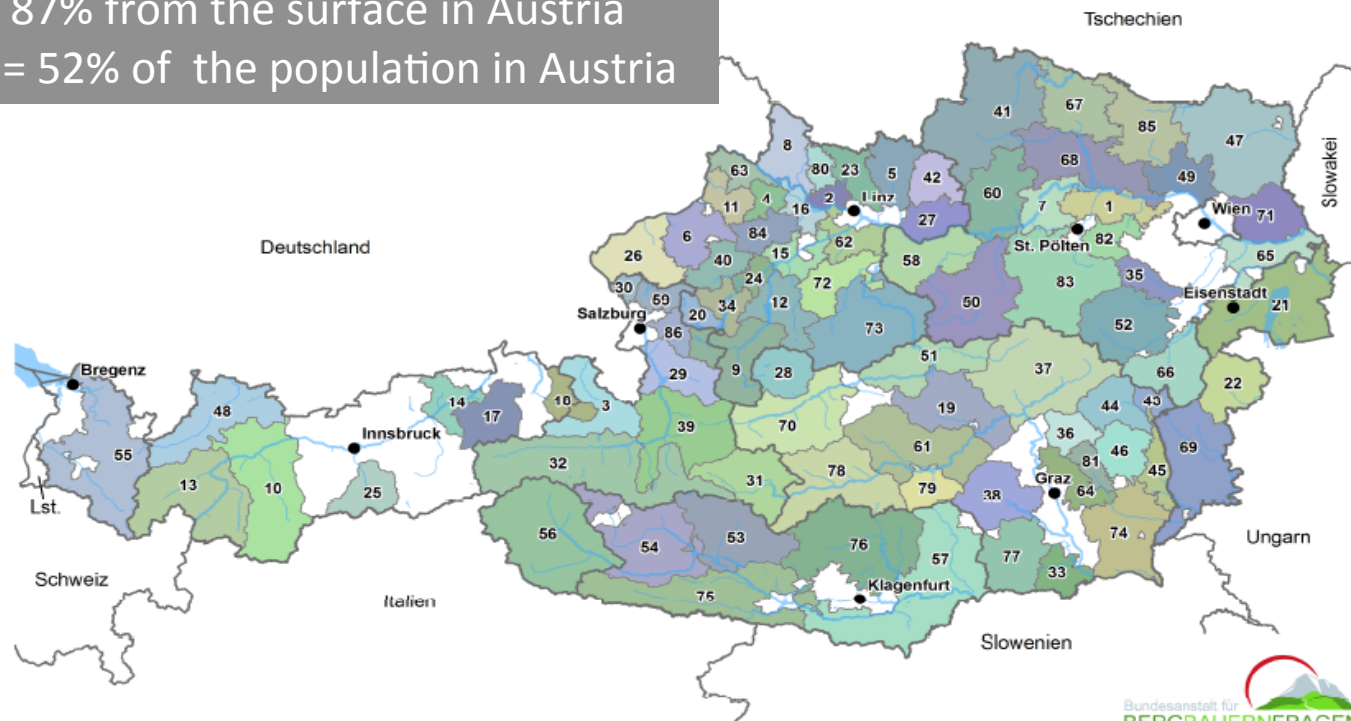


Leader 2007 - 2013



lebensministerium.at

86 local action groups
73.300 km² = 87% from the surface in Austria
4,3 Mio pop. = 52% of the population in Austria

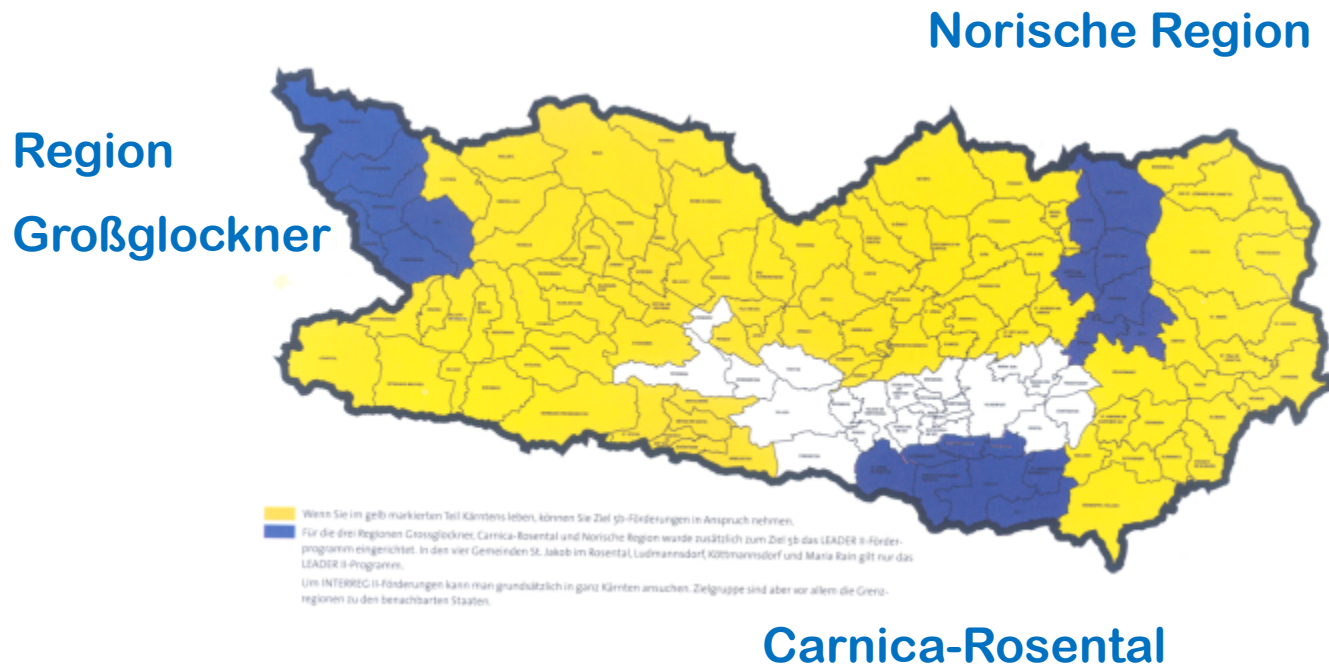


Bundesanstalt für
BERGBAUERNFRAGEN
Quelle: BMLFUW, Datenstand 08/02/2013
Kartographie: Philipp Grmeiner
© BABF, 02/2013



EU-program period 1994-1999

Leader II-Regionen: Großglockner, Carnica-Rosental, Norische Region



LEADER+ (2000-2006)

local action group	transposed projects	LEADER- sponsored project costs
LAG Oberkärnten	33 projects	round 6,4 Mio €
LAG Mittelkärnten	21 projects	round 5,8 Mio €
LAG Unterkärnten	29 projects	round 4,8 Mio €
LAG Villach-Karnische Region	27 projects	round 4,1 Mio €



4 LAGs – nearly the same coverage implementation

projects in LEADER+ (total):

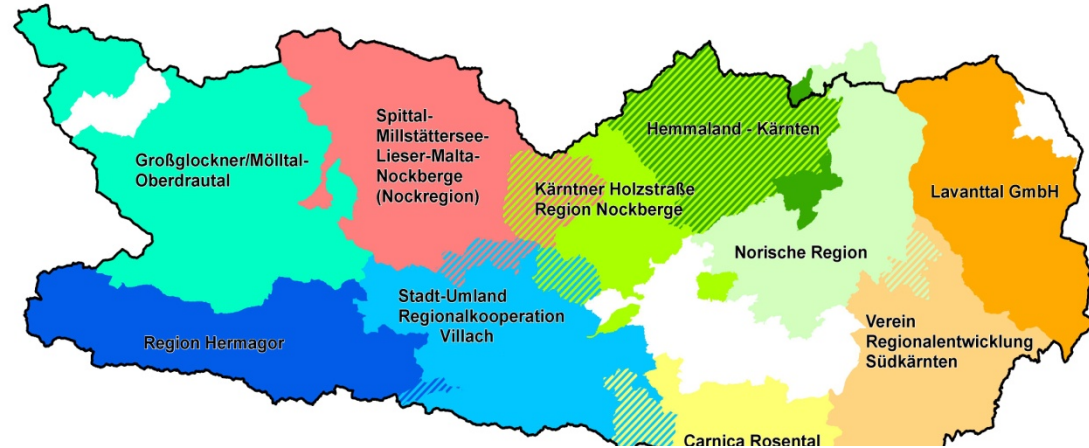
114 transposed projects - 11,8 Mio. EURO grant

Region Großglockner/Mölltal – Oberdrautal

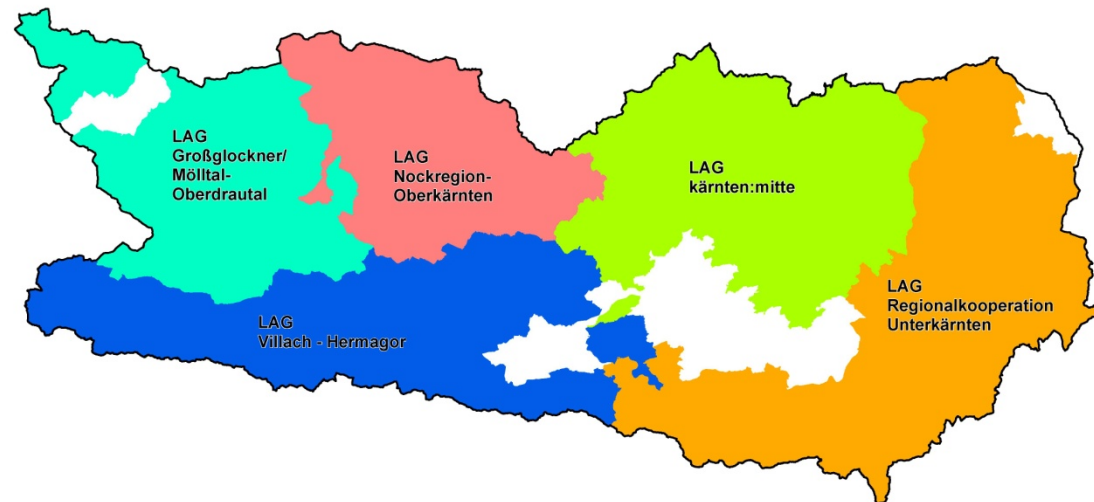
EU-program period 2007-2013

- collaboration of 10 regional associations in **5 LEADER-regions**
- collaboration of public and private and private partners in the regional network

10 regional associations



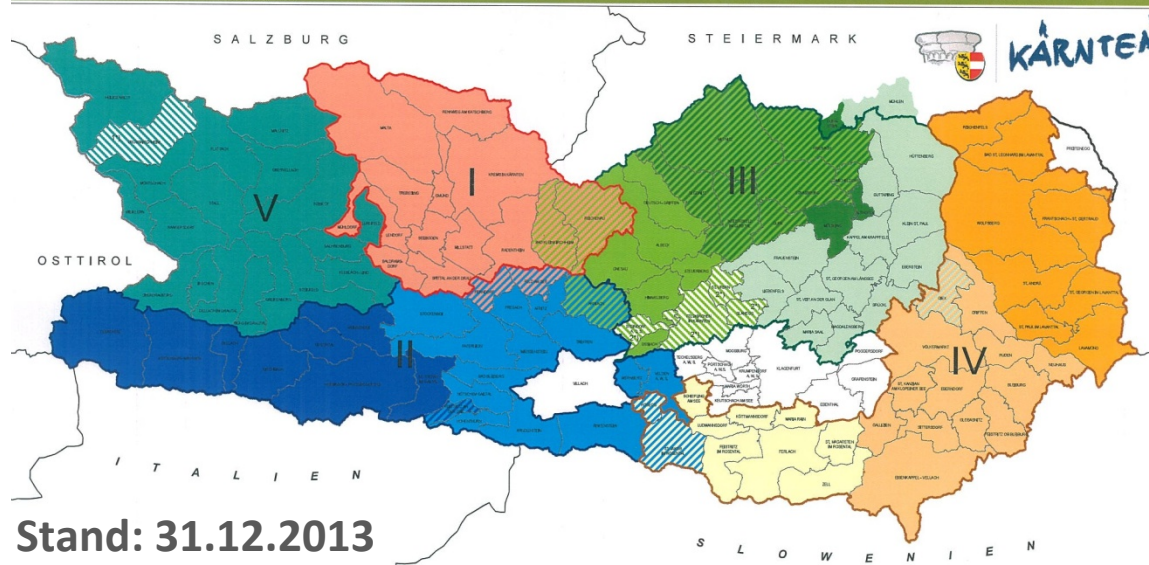
5 LEADER regions



LEADER 2007 – 2013

local action group	transposed projects	LEADER- sponsored project costs
LAG GG/Mö-OD	19 projects	round 1,6 Mio €
LAG kärnten:mitte	7 projects	round 2,1 Mio €
LAG Unterkärnten	19 projects	round 2,2 Mio €
LAG Villach-Karnische Region	20 projects	round 1,9 Mio €
LAG Nockregion-Oberkärnten	7 projects	round 1,7 Mio €

LEADER Regionen und Regionalverbände in Kärnten



Summary of project 1996 - 2014

Region Großglockner/Mölltal - Oberdrautal

summary of projects

	project nr	total costs	promotion
project consultations	1 972		
LEADER II Projekte 1995 - 1999	54	€ 4 820 855,00	€ 1 930 000,00
LEADER + Projekte 2000 - 2006	32	€ 6 454 766,00	€ 3 024 636,00
LEADER 2007 - 2013	25	€ 3 332 303,60	€ 1 857 520,00
transnational projects andi interreg projects	14	€ 1 782 000,00	€ 816 000,00
commercial projects	47	€ 28 169 285,00	€ 5 370 700,00
tourism projects	25	€ 65 311 391,00	€ 15 189 800,00
regional tourism projects	28	€ 8 196 500,00	€ 4 584 900,00
other projects and project consulatons	114	€ 46 021 400,00	€ 12 713 940,00
project totals 1996 - 2014	2 311,00	€ 164 088 500,60	€ 45 487 496,00

consultations in the region (without LEADER)

- commercial companies → AWS, KWF
- Tourism companies → ÖHT, KWF
- renewable energy projects → Kommunalkredit
- house renovations → Abteilung 4, AKL
- agricultural promotions → Abteilung 10L, AKL



KWF

Kärntner
Wirtschaftsförderungs
Fonds



LAND  KÄRNTEN

consultations in the region (without LEADER)

- ELER projects
- „ORE – projects “
- telekommunikation → FFG
 - company Investments
 - investments by communities
- nature protection measures

LAND  KÄRNTEN



transnational cooperation project Austria and Baltic countries



Project costs trip to Austria

Austria			
nr.	description	cost/Person	costs for 50 people
1	flight 50 people	€ 380,00	€ 19 000,00
2	bus	€ 100,00	€ 5 000,00
3	accomm. Oberstbergmeisteramt 3 nigh	€ 200,00	€ 10 000,00
4	accommodation Kärntnerhof 2 nights	€ 140,00	€ 7 000,00
5	accommodation Moserhof 2 nights	€ 140,00	€ 7 000,00
6	accommodation Alpe Adria Hotel	€ 65,00	€ 3 250,00
7	travel Guide	€ 30,00	€ 1 500,00
8	tickets	€ 30,00	€ 1 500,00
9	extra charge rooms	€ 100,00	€ 3 000,00
10	personnel costs	-	€ 10 000,00
total:			€ 67 250,00
support total:			€ 44 385,00

projects

program periode 2007 -2013 (15)

- BLOK Oberkärnten
- Gewerbepark Steinfeld
- Gewerbepark Irschen
- Multifunktionshaus Sachsenburg
- Marktplatzgestaltung Steinfeld
- Pro Musica
- Groppensteinschlucht
- Heilstollen Dellach
- Mobile Homes Dellach
- Radland Kärnten



projects

program periode 2014 -2020 (23)

- Dorfplatz Dellach
- Zinkhütte Großkirchheim
- Wandergarten Oberdrauburg
- Tauernfenster Obervellach
- Ruine Sachsenburg
- Erholungs- und Freizeitanlage Kleblach-Lind
- RIS
- Rollbahn Flattach
- Alpin camping Mallnitz
- Baulandmodell Irschen

